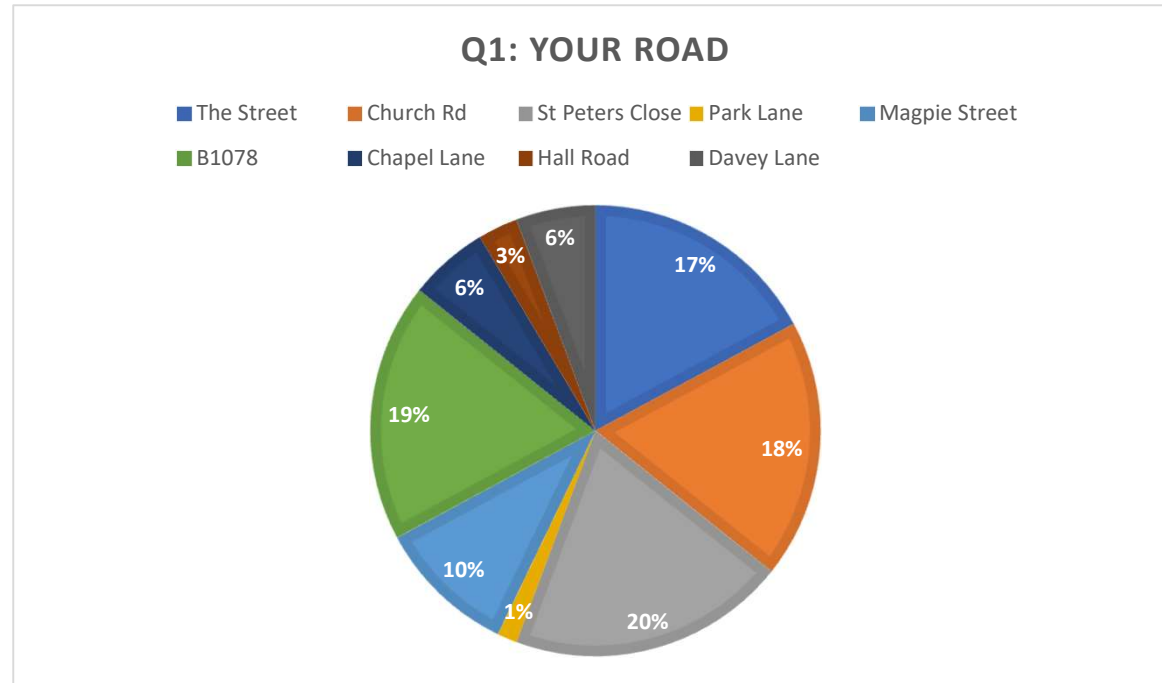
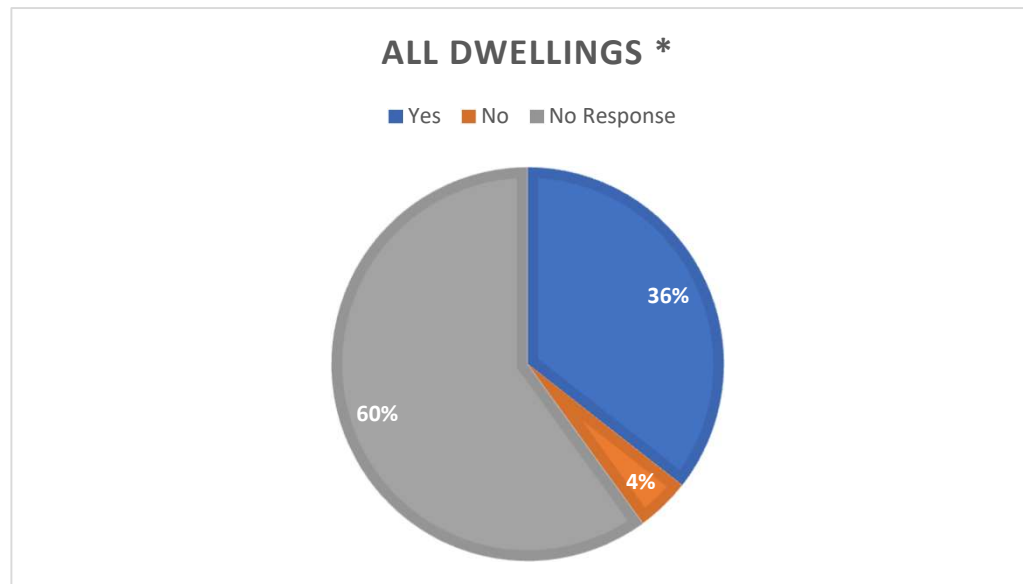
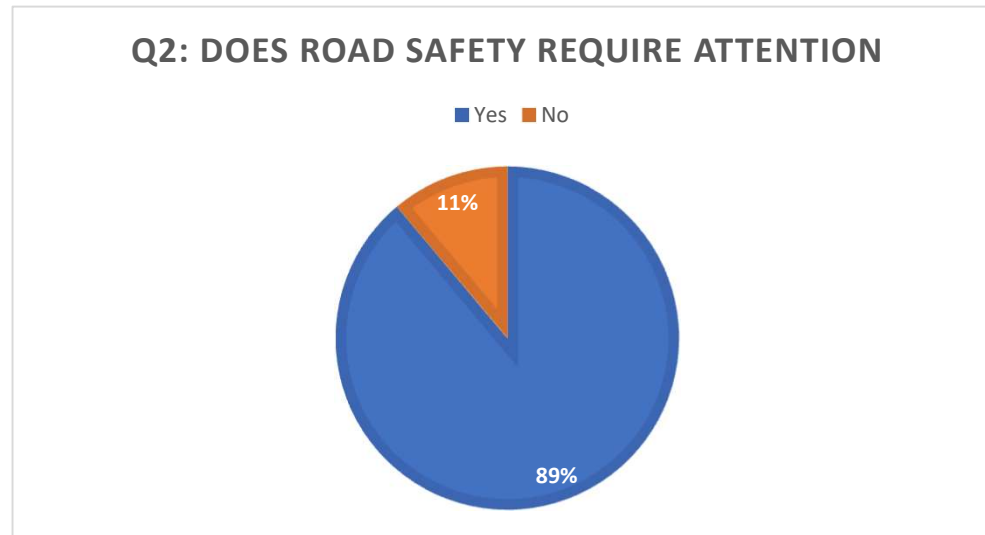


Q1: Your Road	#
The Street	12
Church Rd	13
St Peters Close	14
Park Lane	1
Magpie Street	7
B1078	13
Chapel Lane	4
Hall Road	2
Davey Lane	4
	70

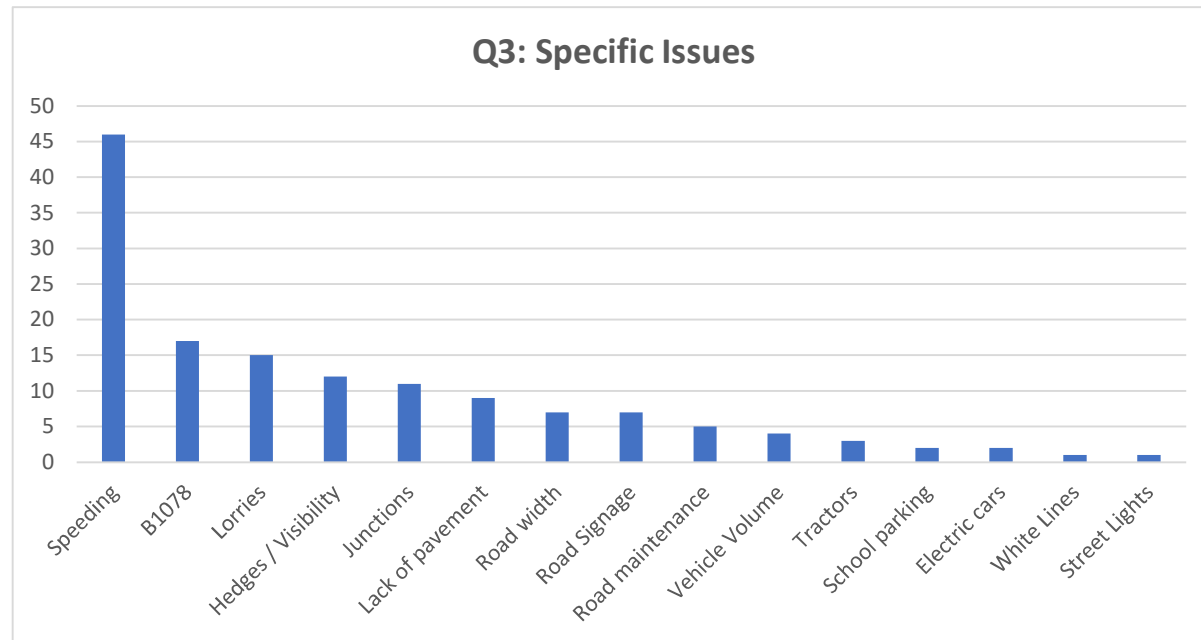
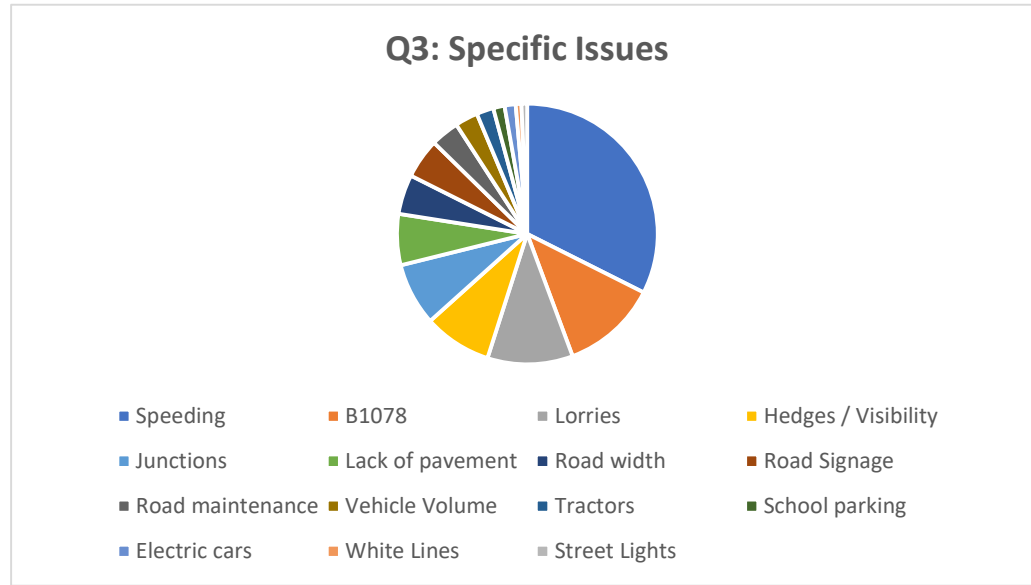


**Q2: Does road safety require attention**

Yes	64
No	8
No Response	108
	180

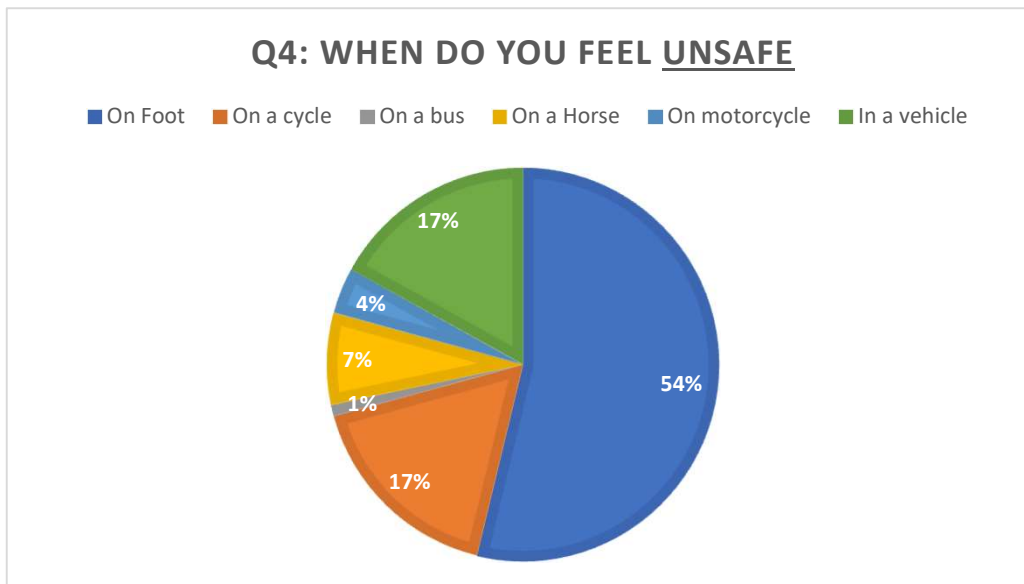
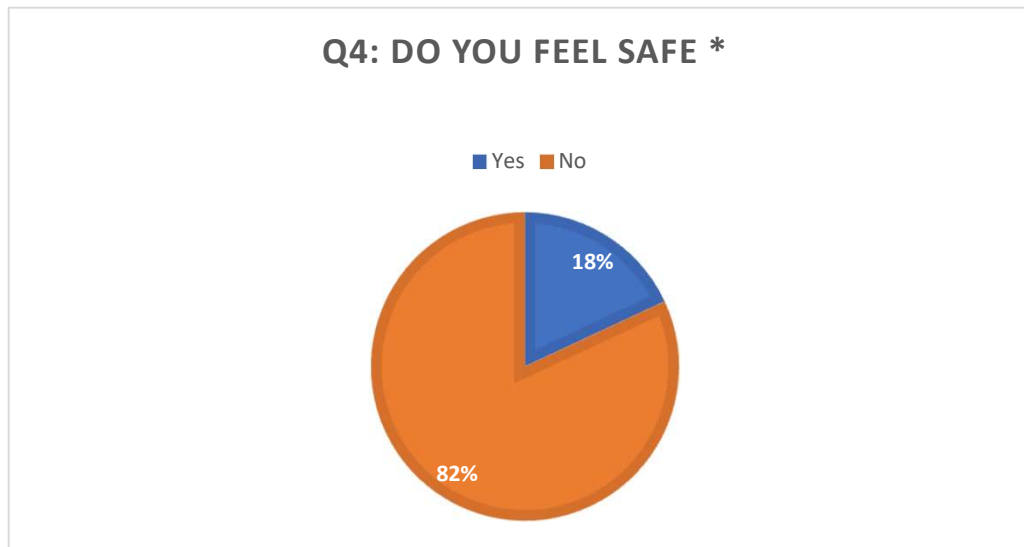


Q3: Specific Issues	#	%
Speeding	46	32.4
B1078	17	12.0
Lorries	15	10.6
Hedges / Visibility	12	8.5
Junctions	11	7.7
Lack of pavement	9	6.3
Road width	7	4.9
Road Signage	7	4.9
Road maintenance	5	3.5
Vehicle Volume	4	2.8
Tractors	3	2.1
School parking	2	1.4
Electric cars	2	1.4
White Lines	1	0.7
Street Lights	1	0.7
	142	100.0

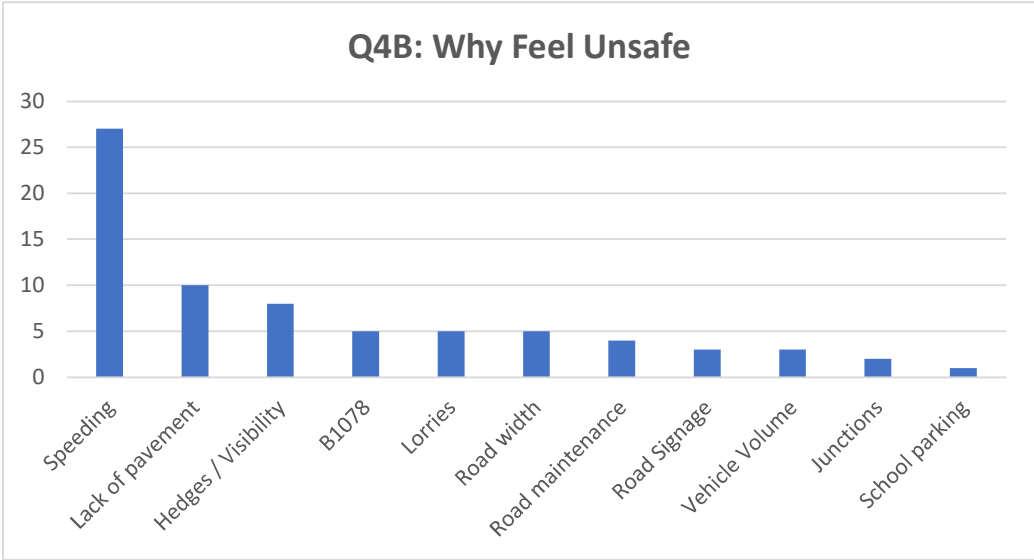
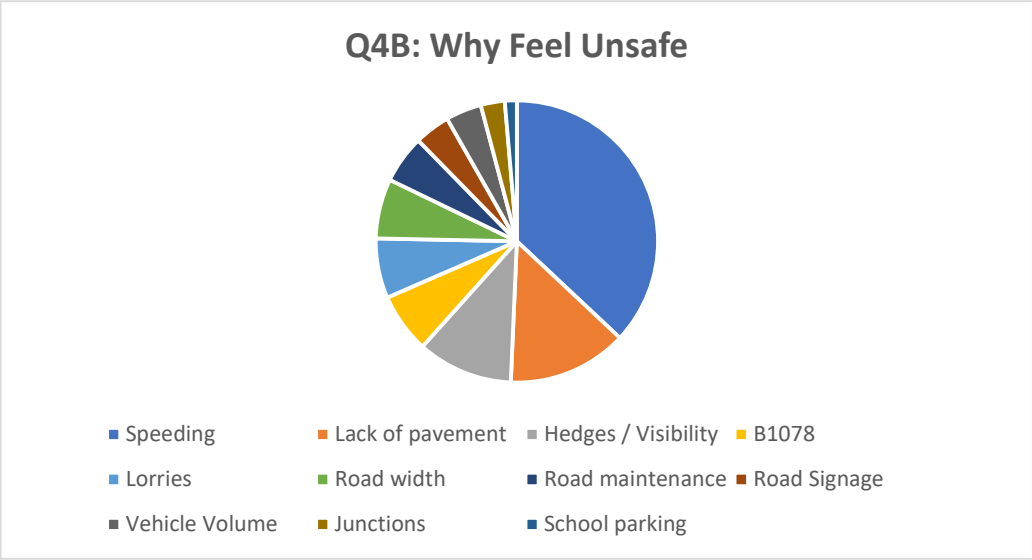


Q4: When do you feel unsafe	
On Foot	57
On a cycle	18
On a bus	1
On a Horse	8
On motorcycle	4
In a vehicle	18
	106

Q4 Do you feel safe	
Yes	13
No	59
	72

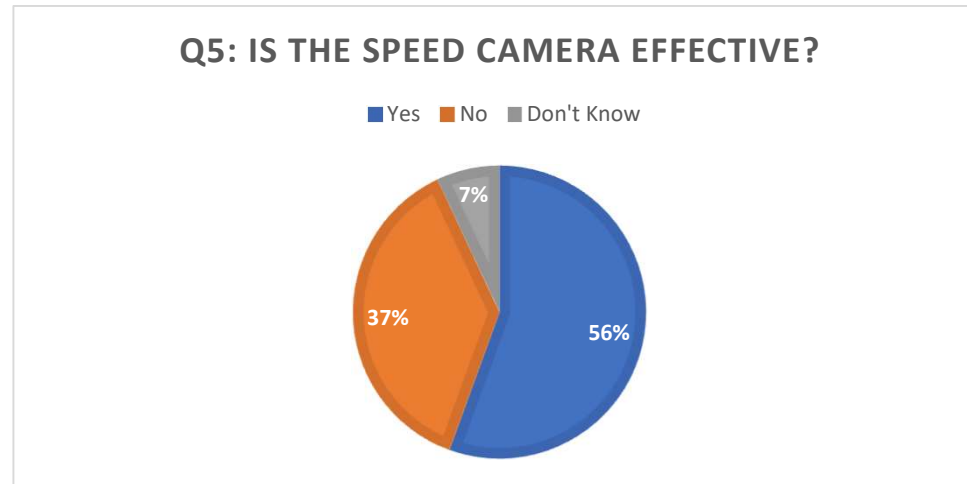


Q4B: Why Feel Unsafe	#	%
Speeding	27	37.0
Lack of pavement	10	13.7
Hedges / Visibility	8	11.0
B1078	5	6.8
Lorries	5	6.8
Road width	5	6.8
Road maintenance	4	5.5
Road Signage	3	4.1
Vehicle Volume	3	4.1
Junctions	2	2.7
School parking	1	1.4
	73	100.0

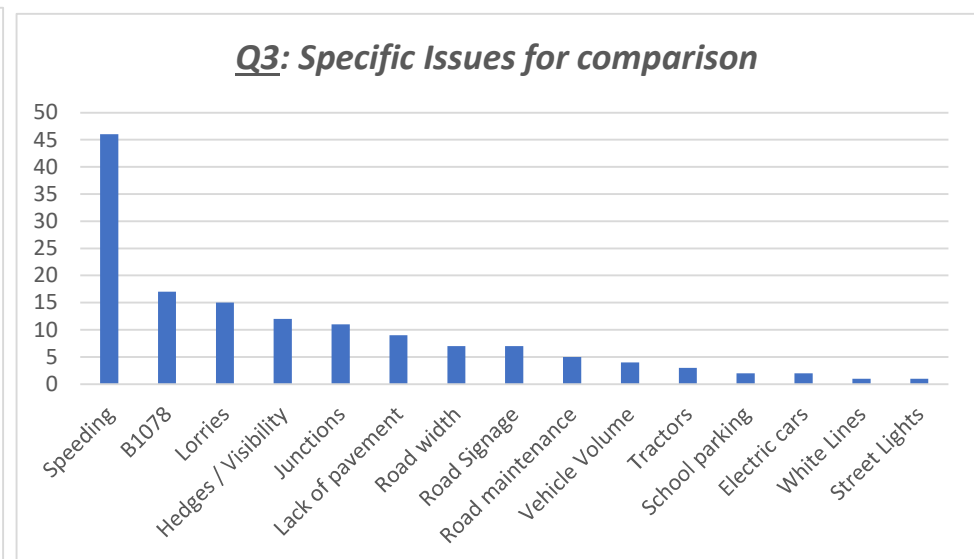
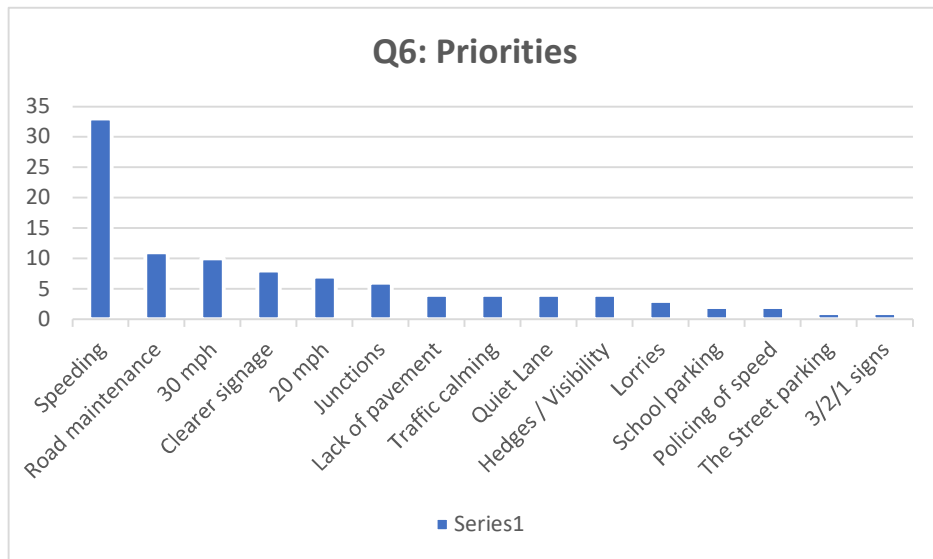
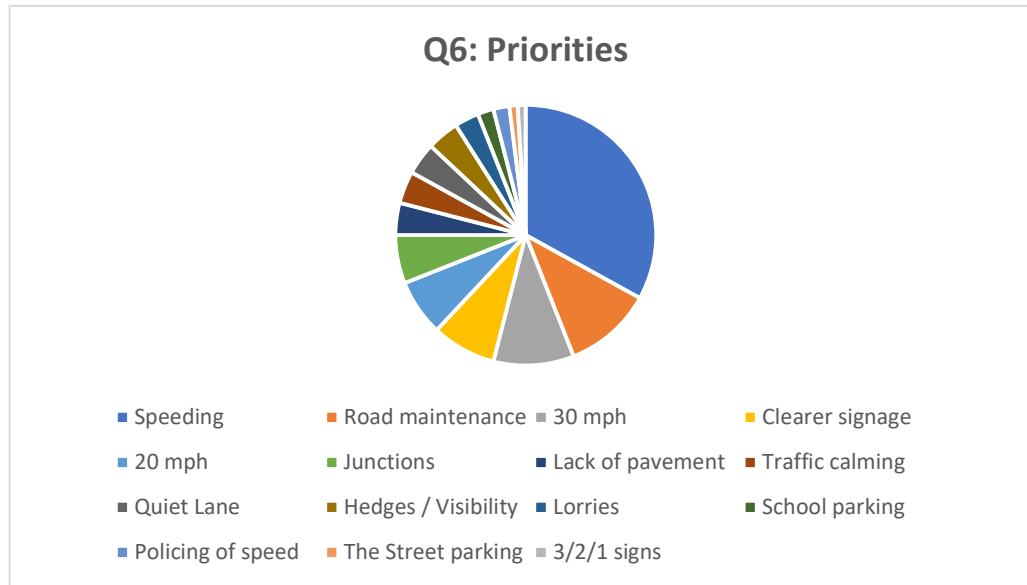


**Q5: Is the speed camera effective?**

Yes	40
No	27
Don't Know	5
	72



Q6: Priorities	#	%
Speeding	33	33.0
Road maintenance	11	11.0
30 mph	10	10.0
Clearer signage	8	8.0
20 mph	7	7.0
Junctions	6	6.0
Lack of pavement	4	4.0
Traffic calming	4	4.0
Quiet Lane	4	4.0
Hedges / Visibility	4	4.0
Lorries	3	3.0
School parking	2	2.0
Policing of speed	2	2.0
The Street parking	1	1.0
3/2/1 signs	1	1.0
	100	100.0



## ORIGINAL RANKINGS BY QUESTION

	Q3: Specific Issues	#		Q6: Priorities	#		Q4B: Why Feel Unsafe	#
1	Speeding	46	1	Speeding	33	1	Speeding	27
2	B1078	17	2	Road maintenance	11	2	Lack of pavement	10
3	Lorries	15	3	30 mph	10	3	Hedges / Visibility	8
4	Hedges / Visibility	12	4	Clearer signage	8	4	B1078	5
5	Junctions	11	5	20 mph	7	5	Lorries	5
6	Lack of pavement	9	6	Junctions	6	6	Road width	5
7	Road width	7	7	Lack of pavement	4	7	Road maintenance	4
8	Road Signage	7	8	Traffic calming	4	8	Road Signage	3
9	Road maintenance	5	9	Quiet Lane	4	9	Vehicle Volume	3
10	Vehicle Volume	4	10	Hedges / Visibility	4	10	Junctions	2
11	Tractors	3	11	Lorries	3	11	School parking	1
12	School parking	2	12	School parking	2			
13	Electric cars	2	13	Policing of speed	2			
14	White Lines	1	14	The Street parking	1			
15	Street Lights	1	15	3/2/1 signs	1			

Speed
Places
Mismatch
Sort column



**RANKINGS COMBINED & SORTED (1 of 2)**

	Q3 Issue	Q6 Priority	Q4 Unsafe	Q6 P2
Speeding	1	1	1	1
B1078	2		4	
Lorries	3	11	5	7
Hedges / Visibility	4	10	3	6
Junctions	5	6	10	4
Lack of pavement	6	7	2	5
Road width	7		6	
Road Signage	8	4	8	3
Road maintenance	9	2	7	2
Vehicle Volume	10		9	
Tractors	11			
School parking	12	12	11	8
Electric cars	13			
White Lines	14			
Street Lights	15			
All 30		3		
20mph		5		
Calming		8		
Quiet Lane		9		
Policing of speed		13		
The Street parking		14		9
3/2/1 signs		15		

	Q3 Issue	Q6 Priority	Q6 P2	Q4 Unsafe
Speeding	1	1	1	1
Road maintenance	9	2	2	7
30 mph		3		
Road Signage	8	4	3	8
20mph		5		
Junctions	5	6	4	10
Lack of pavement	6	7	5	2
Calming		8		
Quiet Lane		9		
Hedges / Visibility	4	10	6	3
Lorries	3	11	7	5
School parking	12	12	8	11
Policing of speed		13		
The Street parking		14		
3/2/1 signs		15		
B1078	2			4
Road width	7			6
Vehicle Volume	10			9
Tractors	11			
Electric cars	13			
White Lines	14			
Street Lights	15			

- Speed
- Places
- Mismatch
- Sort column

**RANKINGS COMBINED & SORTED (2 of 2)**

	Q3 Issue	Q6 Priority	Q6 P2	Q4 Unsafe
Speeding	1	1	1	1
Road maintenance	9	2	2	7
Road Signage	8	4	3	8
Junctions	5	6	4	10
Lack of pavement	6	7	5	2
Hedges / Visibility	4	10	6	3
Lorries	3	11	7	5
School parking	12	12	8	11
30 mph		3		
20mph		5		
Calming		8		
Quiet Lane		9		
Policing of speed		13		
The Street parking		14		
3/2/1 signs		15		
B1078	2			4
Road width	7			6
Vehicle Volume	10			9
Tractors	11			
Electric cars	13			
White Lines	14			
Street Lights	15			

- Speed
- Places
- Mismatch
- Sort column